

+NOTICE!!

These documents have been scanned!

Do not place un-scanned documents beneath this notice!

Do not remove this notice from this file!

GPO Jacket No. 560-102
Print Order 61549
Rise Business Services, LLC
Job=AZ15 1/8/2020



Box Number= AZ15283



Claim Begin-End: AMC457195-AMC457215

1 Initial Receipt



AZ15283-33

AMC458525-AMC458783


United States Department of the Interior
Bureau of Land Management
 DIV OF LANDS, MINRLS & ENERGY
 ONE N CENTRAL AVE
 PHOENIX, AZ 85004 -4427
 Phone: 602-417-9200

Receipt	
No:	4582918

Transaction #: 4704405
Date of Transaction: 10/15/2019

CUSTOMER:

SUNDANCE MINING LLC
 1260 E 6200 S
 SALT LAKE CITY, UT 84121-1935 US



LINE #	QTY	DESCRIPTION	REMARKS	UNIT PRICE	TOTAL
1	21.00	LOCATABLE MINERALS / MINING CLAIMS-NEW, UNADJUD, ONE OR MORE AUTH NOS / NEW MINING CLAIM PROCESSING FEE CASES: AMC457195/\$20.00, AMC457196/\$20.00, AMC457197/\$20.00, AMC457198/\$20.00, AMC457199/\$20.00, AMC457200/\$20.00, AMC457201/\$20.00, AMC457202/\$20.00, AMC457203/\$20.00, AMC457204/\$20.00, AMC457205/\$20.00, AMC457206/\$20.00, AMC457207/\$20.00, AMC457208/\$20.00, AMC457209/\$20.00, AMC457210/\$20.00, AMC457211/\$20.00, AMC457212/\$20.00, AMC457213/\$20.00, AMC457214/\$20.00, AMC457215/\$20.00		- n/a -	420.00
2	21.00	LOCATABLE MINERALS / MINING CLAIMS-NEW, UNADJUD, ONE OR MORE AUTH NOS / NEW MINING CLAIMS LOCATION FEE CASES: AMC457195/\$40.00, AMC457196/\$40.00, AMC457197/\$40.00, AMC457198/\$40.00, AMC457199/\$40.00, AMC457200/\$40.00, AMC457201/\$40.00, AMC457202/\$40.00, AMC457203/\$40.00, AMC457204/\$40.00, AMC457205/\$40.00, AMC457206/\$40.00, AMC457207/\$40.00, AMC457208/\$40.00, AMC457209/\$40.00, AMC457210/\$40.00, AMC457211/\$40.00, AMC457212/\$40.00, AMC457213/\$40.00, AMC457214/\$40.00, AMC457215/\$40.00		- n/a -	840.00
		LOCATABLE MINERALS / MINING CLAIMS-NEW, UNADJUD, ONE OR MORE AUTH NOS /			

3	21.00	NEW MINING CLAIMS MAINTENANCE FEE CASES: AMC457195/\$165.00, AMC457196/\$165.00, AMC457197/\$165.00, AMC457198/\$165.00, AMC457199/\$165.00, AMC457200/\$165.00, AMC457201/\$165.00, AMC457202/\$165.00, AMC457203/\$165.00, AMC457204/\$165.00, AMC457205/\$165.00, AMC457206/\$165.00, AMC457207/\$165.00, AMC457208/\$165.00, AMC457209/\$165.00, AMC457210/\$165.00, AMC457211/\$165.00, AMC457212/\$165.00, AMC457213/\$165.00, AMC457214/\$165.00, AMC457215/\$165.00	- n/a -	3465.00
TOTAL:				\$4,725.00

PAYMENT INFORMATION			
NOTE: Items will appear on credit card statement as "Bureau of Land Mgmt CO".			
1	AMOUNT:	4725.00	POSTMARKED: N/A
	TYPE:	CREDIT CARD	RECEIVED: 10/15/2019
	NAME:	SUNDANCE MINING LLC 1260 E 6200 S SALT LAKE CITY UT 84121-1935 US	
	CARD NO:	XXXXXXXXXXXX9055	AUTH CODE: 144724
	NAME ON CARD:	RICHARD GROLEAU	
	SIGNATURE:		

REMARKS

This receipt was generated by the automated BLM Collections and Billing System and is a paper representation of a portion of the official electronic record contained therein.

NOTICE!!

These documents have been scanned!

Do not place un-scanned documents beneath this notice!

Do not remove this notice from this file!

GPO Jacket No. 560-102
Print Order 61549
Rise Business Services, LLC
Job=AZ15 1/8/2020



Box Number= AZ15283



Claim Begin-End: AMC457195-AMC457215

2 Correspondence



AZ15283-33

AMC458525-AMC458783

430185
445355
457195

Sundance Mining LLC
7873 So Farm Wood Ln.
Midvale, UT 84047

19 Oct 2020

Bureau of Land Management
One North Central Ave.
Suite 800
Phoenix, AZ 85004-4427

Subject: Address Change for Sundance Mining LLC

Reference: Claims AMC457195 thru AMC457215

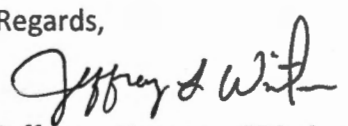
I would like to request an address change on record for Sundance Mining LLC, reference the claims above.

The previous address was:
1260 East 6200 So.
Salt Lake City, Utah 84121

The new address is:
7873 So Farm Wood Ln
Midvale, Utah 84047

Please let me know if you have questions.

Regards,



Jeffrey L. Winter – CFO, Sundance Mining LLC
(801) 557-8075
Jwinter020@gmail.com

ENTERED
DEC 04 2020
BY: WCC

RECEIVED
BLM AND STAFF OFFICE
2020 OCT 26 A 8:17
PHOENIX, ARIZONA



Jeffrey L. Winter
7873 S Farm Wood Ln
Midvale, UT 84047

RECEIVED
PLM A... OFFICE
2020 OCT 26 A 8:17
PHOENIX, ARIZONA

SALT LAKE CITY UT 840
20 OCT 2020 PM 1 L



*Bureau of Land Management
One North Central Ave
Suite 800
Phoenix, AZ 85004 - 4427*

85004-442700



NOTICE!!

These documents have been scanned!

Do not place un-scanned documents beneath this notice!

Do not remove this notice from this file!

GPO Jacket No. 560-102
Print Order 61549
Rise Business Services, LLC
Job=AZ15 1/8/2020



Box Number= AZ15283



Claim Begin-End: AMC457195-AMC457215

3 Transfers



AZ15283-33

AMC458525-AMC458783

**NO
DOCUMENTS
FOUND**

NO DOCUMENTS FOUND
NO DOCUMENTS FOUND

NOTICE!!

These documents have been scanned!

Do not place un-scanned documents beneath this notice!

Do not remove this notice from this file!

GPO Jacket No. 560-102
Print Order 61549
Rise Business Services, LLC
Job=AZ15 1/8/2020



Box Number= AZ15283



Claim Begin-End: AMC457195-AMC457215

4 Annual Filings



AZ15283-33

AMC458525-AMC458783

**NO
DOCUMENTS
FOUND**

NO DOCUMENTS FOUND
NO DOCUMENTS FOUND

NOTICE!!

These documents have been scanned!

Do not place un-scanned documents beneath this notice!

Do not remove this notice from this file!

GPO Jacket No. 560-102
Print Order 61549
Rise Business Services, LLC
Job=AZ15 1/8/2020



Box Number= AZ15283



Claim Begin-End: AMC457195-AMC457215

5 Miscellaneous



AZ15283-33

AMC458525-AMC458783

**NO
DOCUMENTS
FOUND**

NO DOCUMENTS FOUND
NO DOCUMENTS FOUND

NOTICE!!

These documents have been scanned!

Do not place un-scanned documents beneath this notice!

Do not remove this notice from this file!

GPO Jacket No. 560-102
Print Order 61549
Rise Business Services, LLC
Job=AZ15 1/8/2020



Box Number= AZ15283



Claim Begin-End: AMC457195-AMC457215

6 Location Notices-Amendments and Supporting Documents



AZ15283-33

AMC458525-AMC458783

MINING CLAIM STATUS REPORT - Assessment Year 2020

Data Entered: 10/24/19 Ram

MTP Checked By: PER 10/24/19 Ram
 GEO Checked By: 10/24/19 Ram

LEAD SERIAL NUMBER: AMC 457195 thru AMC 457215

NUMBER OF CLAIMS & TYPE:

 LODE
21 PLACER
 _____ ASSOCIATION PLACER
 _____ MILL SITE
 _____ TUNNEL SITE

CHARGES:

Processing Fee @ \$20 = \$ 420⁰⁰
 Location Fee @ \$40 = \$ 840⁰⁰
 Maintenance Fee @ \$165 = \$ 3465⁰⁰
 Add'l Maint Fee for Assoc Placer = \$ _____
SUBTOTAL \$ _____
 Other Fees \$ _____
 Other Fees \$ _____
TOTAL \$ 4725⁰⁰

TOTAL ACREAGE: 20 Per Claim
 (Placer Only)

NUMBER OF LOCATORS: 1

DOCUMENTS RECEIVED VIA: Over-the-Counter Mail **TIMELY FILED:** Yes No

LEGAL DESCRIPTION: T 75 R 11E SEC 35
 T 85 R 11E SEC 1
 T _____ R _____ SEC _____
 T _____ R _____ SEC _____
 T _____ R _____ SEC _____

BLM FOREST SERVICE _____ SUBJ TO PL 359: Yes No
 WILDERNESS AREA

SPLIT ESTATE: N/A SX PX OTHER
 SRHA Was proper Notice filed if located on SHRA Land? Yes No

RECONVEYED MINERALS ON BLM LAND REQUIRE OPENING ORDER FROM 1944 TO 1993:
 Open to Entry On _____ N/A

COMMENTS/STATUS: VOID PARTIALLY VOID PVT MINERALS WITHDRAWN LANDS
 OTHER AMC 457205 - USED MAP FOR LLD - WRITTEN LLD INCORRECT. RM

Claimant acknowledges that portions of the following claim(s) site(s) may be void or voidable.

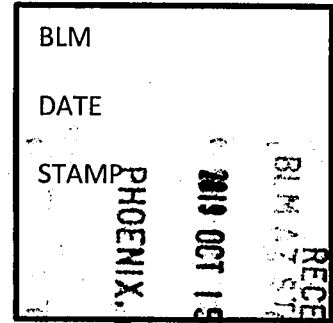
Printed Name of Claimant _____ Signature of Claimant _____

*****FINAL ADJUDICATION*****

DATE 5/12/2020 INITIALS RM

LOCATION NOTICE FOR PLACER MINING CLAIM

NOTICE IS HEREBY GIVEN that the Sundance-01 placer mining claim has been located by Sundance Mining LLC, who's current mailing address is 1260 E 6200S Salt Lake City, UT, 84121



The general course of this claim is East to West and is situated in Pinal County, Arizona.

The claim is 1,320 feet in length and 660 feet in width. This claim runs from the location monument which the location notice is posted (being the northwest corner of the said claim), approximately 660 feet in a southerly direction to the south end line and 1,320 feet in a Westerly direction to the West end line.

The claim is marked by four 2"x2"x4' monuments, one at each corner of the claim.


The location monument on which this notice is posted is situated within Section 35, Township 7 South, Range 11East, Gila Salt River Base and Meridian, Arizona. This claim encompasses portions of the following quarter section (s), section (s), Township (s) and Range (s)

N 1/2 of the NE1/4 of the SE 1/4 of Section 35, Township 7 South, Range 11East, Gila Salt River Base and Meridian, Arizona.

The locality of this claim with reference to some natural object or permanent monument and additional information (if any) concerning its locality are as follows: NONE

DATED AND POSTED on the ground this 11th of October 2019

LOCATOR (s) Owners
Sundance Mining LLC

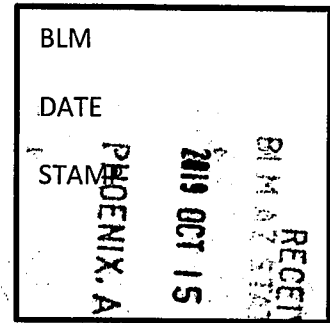

Richard Groleau
President
Noansana Consulting Inc.
Agent for Sundance Mining LLC

Section 35, Township 7S, Range 11E			
NW ¼ Section 35, Township 7S, Range 11E		NE ¼ Section 35, Township 7S, Range 11E	
35			
Sundance-13 N ½, NW ¼, SW ¼	Sundance-09 N ½, NE ¼, SW ¼	Sundance-05 N ½, NW ¼, SE ¼	Sundance-01 N ½, NE ¼, SE ¼
Sundance-14 S ½, NW ¼, SW ¼	Sundance-10 S ½, NE ¼, SW ¼	Sundance-06 S ½, NW ¼, SE ¼	Sundance-02 S ½, NE ¼, SE ¼
Sundance-15 N ½, SW ¼, SE ¼	Sundance-11 N ½, SE ¼, SW ¼	Sundance-07 N ½, SW ¼, SE ¼	Sundance-03 N ½, SE ¼, SE ¼
Sundance-16 S ½, SW ¼, SE ¼	Sundance-12 S ½, SE ¼, SW ¼	Sundance-08 S ½, SW ¼, SE ¼	Sundance-04 S ½, SE ¼, SE ¼

AMC457195

LOCATION NOTICE FOR PLACER MINING CLAIM

NOTICE IS HEREBY GIVEN that the Sundance-02 placer mining claim has been located by Sundance Mining LLC, who's current mailing address is 1260 E 6200S Salt Lake City, UT, 84121



The general course of this claim is East to West and is situated in Pinal County, Arizona.

The claim is 1,320 feet in length and 660 feet in width. This claim runs from the location monument on which the location notice is posted (being the northwest corner of the said claim), approximately 660 feet in a southerly direction to the south end line and 1,320 feet in a Westerly direction to the West end line.

The claim is marked by four 2"x2"x4' monuments, one at each corner of the claim.


The location monument on which this notice is posted is situated within Section 35, Township 7 South, Range 11East, Gila Salt River Base and Meridian, Arizona. This claim encompasses portions of the following quarter section (s), section (s), Township (s) and Range (s)

S 1/2 of the NE1/4 of the SE 1/4 of Section 35, Township 7 South, Range 11East, Gila Salt River Base and Meridian, Arizona.

The locality of this claim with reference to some natural object or permanent monument and additional information (if any) concerning its locality are as follows: NONE

DATED AND POSTED on the ground this 11th of October 2019

LOCATOR (s) Owners
Sundance Mining LLC



Richard Groleau
President
Noansana Consulting Inc.
Agent for Sundance Mining LLC

Section 35, Township 7S, Range 11E			
NW ¼ Section 35, Township 7S, Range 11E		NE ¼ Section 35, Township 7S, Range 11E	
		35	
Sundance-13 N ½, NW ¼, SW ¼	Sundance-09 N ½, NE ¼, SW ¼	Sundance-05 N ½, NW ¼, SE ¼	Sundance-01 N ½, NE ¼, SE ¼
Sundance-14 S ½, NW ¼, SW ¼	Sundance-10 S ½, NE ¼, SW ¼	Sundance-06 S ½, NW ¼, SE ¼	Sundance-02 S ½, NE ¼, SE ¼
Sundance-15 N ½, SW ¼, SW ¼	Sundance-11 N ½, SE ¼, SW ¼	Sundance-07 N ½, SW ¼, SE ¼	Sundance-03 N ½, SE ¼, SE ¼
Sundance-16 S ½, SW ¼, SW ¼	Sundance-12 S ½, SE ¼, SW ¼	Sundance-08 S ½, SW ¼, SE ¼	Sundance-04 S ½, SE ¼, SE ¼

AMC457196

LOCATION NOTICE FOR PLACER MINING CLAIM

NOTICE IS HEREBY GIVEN that the Sundance-03 placer mining claim has been located by Sundance Mining LLC, who's current mailing address is 1260 E 6200S Salt Lake City, UT, 84121



The general course of this claim is East to West and is situated in Pinal County, Arizona.

The claim is 1,320 feet in length and 660 feet in width. This claim runs from the location monument on which the location notice is posted (being the northwest corner of the said claim), approximately 660 feet in a southerly direction to the south end line and 1,320 feet in a Westerly direction to the West end line.

The claim is marked by four 2"x2"x4' monuments, one at each corner of the claim.


The location monument on which this notice is posted is situated within Section 35, Township 7 South, Range 11East, Gila Salt River Base and Meridian, Arizona. This claim encompasses portions of the following quarter section (s), section (s), Township (s) and Range (s)

N 1/2 of the SE1/4 of the SE 1/4 of Section 35, Township 7 South, Range 11East, Gila Salt River Base and Meridian, Arizona.

The locality of this claim with reference to some natural object or permanent monument and additional information (if any) concerning its locality are as follows: NONE

DATED AND POSTED on the ground this 11th of October 2019

LOCATOR (s) Owners
Sundance Mining LLC



Richard Groleau
President
Noansana Consulting Inc.
Agent for Sundance Mining LLC

Section 35, Township 7S, Range 11E			
NW ¼ Section 35, Township 7S, Range 11E		NE ¼ Section 35, Township 7S, Range 11E	
35			
Sundance-13 N ½, NW ¼, SW ¼	Sundance-09 N ½, NE ¼, SW ¼	Sundance-05 N ½, NW ¼, SE ¼	Sundance-01 N ½, NE ¼, SE ¼
Sundance-14 S ½, NW ¼, SW ¼	Sundance-10 S ½, NE ¼, SW ¼	Sundance-06 S ½, NW ¼, SE ¼	Sundance-02 S ½, NE ¼, SE ¼
Sundance-15 N ½, SW ¼, SW ¼	Sundance-11 N ½, SE ¼, SW ¼	Sundance-07 N ½, SW ¼, SE ¼	Sundance-03 N ½, SE ¼, SE ¼
Sundance-16 S ½, SW ¼, SW ¼	Sundance-12 S ½, SE ¼, SW ¼	Sundance-08 S ½, SW ¼, SE ¼	Sundance-04 S ½, SE ¼, SE ¼

AMC457197

LOCATION NOTICE FOR PLACER MINING CLAIM

NOTICE IS HEREBY GIVEN that the Sundance-04 placer mining claim has been located by Sundance Mining LLC, who's current mailing address is 1260 E 6200S Salt Lake City, UT, 84121



The general course of this claim is East to West and is situated in Pinal County, Arizona.

The claim is 1,320 feet in length and 660 feet in width. This claim runs from the location monument on which the location notice is posted (being the northwest corner of the said claim), approximately 660 feet in a southerly direction to the south end line and 1,320 feet in a Westerly direction to the West end line.

The claim is marked by four 2"x2"x4' monuments, one at each corner of the claim.

The location monument on which this notice is posted is situated within Section 35, Township 7 South, Range 11East, Gila Salt River Base and Meridian, Arizona. This claim encompasses portions of the following quarter section (s), section (s), Township (s) and Range (s)

S 1/2 of the SE1/4 of the SE 1/4 of Section 35, Township 7 South, Range 11East, Gila Salt River Base and Meridian, Arizona.


The locality of this claim with reference to some natural object or permanent monument and additional information (if any) concerning its locality are as follows: NONE

DATED AND POSTED on the ground this 11th of October 2019

LOCATOR (s) Owners
Sundance Mining LLC

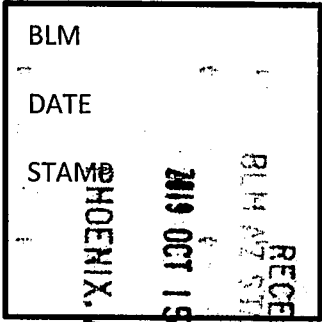
Section 35, Township 7S, Range 11E			
NW ¼ Section 35, Township 7S, Range 11E		NE ¼ Section 35, Township 7S, Range 11E	
		35	
Sundance-13 N ½, NW ¼, SW ¼	Sundance-09 N ½, NE ¼, SW ¼	Sundance-05 N ½, NW ¼, SE ¼	Sundance-01 N ½, NE ¼, SE ¼
Sundance-14 S ½, NW ¼, SW ¼	Sundance-10 S ½, NE ¼, SW ¼	Sundance-06 S ½, NW ¼, SE ¼	Sundance-02 S ½, NE ¼, SE ¼
Sundance-15 N ½, SW ¼, SE ¼	Sundance-11 N ½, SE ¼, SW ¼	Sundance-07 N ½, SW ¼, SE ¼	Sundance-03 N ½, SE ¼, SE ¼
Sundance-16 S ½, SW ¼, SE ¼	Sundance-12 S ½, SE ¼, SW ¼	Sundance-08 S ½, SW ¼, SE ¼	Sundance-04 S ½, SE ¼, SE ¼

AMC 457198


Richard Groleau
President
Noansana Consulting Inc.
Agent for Sundance Mining LLC

LOCATION NOTICE FOR PLACER MINING CLAIM

NOTICE IS HEREBY GIVEN that the Sundance-05 placer mining claim has been located by Sundance Mining LLC, who's current mailing address is 1260 E 6200S Salt Lake City, UT, 84121



The general course of this claim is East to West and is situated in Pinal County, Arizona.

The claim is 1,320 feet in length and 660 feet in width. This claim runs from the location monument on which the location notice is posted (being the northwest corner of the said claim), approximately 660 feet in a southerly direction to the south end line and 1,320 feet in a Westerly direction to the West end line.

The claim is marked by four 2"x2"x4' monuments, one at each corner of the claim.

The location monument on which this notice is posted is situated within Section 35, Township 7 South, Range 11East, Gila Salt River Base and Meridian, Arizona. This claim encompasses portions of the following quarter section (s), section (s), Township (s) and Range (s)

N 1/2 of the NW1/4 of the SE 1/4 of Section 35, Township 7 South, Range 11East, Gila Salt River Base and Meridian, Arizona.

The locality of this claim with reference to some natural object or permanent monument and additional information (if any) concerning its locality are as follows: NONE

DATED AND POSTED on the ground this 11th of October 2019

LOCATOR (s) Owners
Sundance Mining LLC

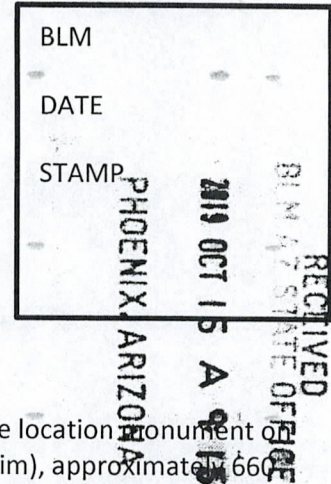
Richard Groleau
President
Noansana Consulting Inc.
Agent for Sundance Mining LLC

Section 35, Township 7S, Range 11E.			
NW ¼ Section 35, Township 7S, Range 11E		NE ¼ Section 35, Township 7S, Range 11E	
35			
Sundance-13 N ½, NW ¼, SW ¼	Sundance-09 N ½, NE ¼, SW ¼	Sundance-05 N ½, NW ¼, SE ¼	Sundance-01 N ½, NE ¼, SE ¼
Sundance-14 S ½, NW ¼, SW ¼	Sundance-10 S ½, NE ¼, SW ¼	Sundance-06 S ½, NW ¼, SE ¼	Sundance-02 S ½, NE ¼, SE ¼
Sundance-15 N ½, SW ¼, SW ¼	Sundance-11 N ½, SE ¼, SW ¼	Sundance-07 N ½, SW ¼, SE ¼	Sundance-03 N ½, SE ¼, SE ¼
Sundance-16 S ½, SW ¼, SW ¼	Sundance-12 S ½, SE ¼, SW ¼	Sundance-08 S ½, SW ¼, SE ¼	Sundance-04 S ½, SE ¼, SE ¼

A M C 4 5 7 1 9 9

LOCATION NOTICE FOR PLACER MINING CLAIM

NOTICE IS HEREBY GIVEN that the Sundance-06 placer mining claim has been located by Sundance Mining LLC, who's current mailing address is 1260 E 6200S Salt Lake City, UT, 84121



The general course of this claim is East to West and is situated in Pinal County, Arizona.

The claim is 1,320 feet in length and 660 feet in width. This claim runs from the location monument on which the location notice is posted (being the northwest corner of the said claim), approximately 660 feet in a southerly direction to the south end line and 1,320 feet in a Westerly direction to the West end line.

The claim is marked by four 2"x2"x4' monuments, one at each corner of the claim.

The location monument on which this notice is posted is situated within **Section 35, Township 7 South, Range 11East**, Gila Salt River Base and Meridian, Arizona. This claim encompasses portions of the following quarter section (s), section (s), Township (s) and Range (s)

S 1/2 of the NW1/4 of the SE 1/4 of Section 35, Township 7 South, Range 11East, Gila Salt River Base and Meridian, Arizona.

The locality of this claim with reference to some natural object or permanent monument and additional information (if any) concerning its locality are as follows: NONE

DATED AND POSTED on the ground this 11th of October 2019

LOCATOR (s) Owners
Sundance Mining LLC

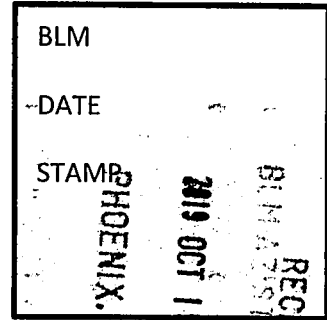
Section 35, Township 7S, Range 11E			
NW ¼ Section 35, Township 7S, Range 11E		NE ¼ Section 35, Township 7S, Range 11E	
35			
Sundance-13 N ½, NW ¼, SW ¼	Sundance-09 N ½, NE ¼, SW ¼	Sundance-05 N ½, NW ¼, SE ¼	Sundance-01 N ½, NE ¼, SE ¼
Sundance-14 S ½, NW ¼, SW ¼	Sundance-10 S ½, NE ¼, SW ¼	Sundance-06 S ½, NW ¼, SE ¼	Sundance-02 S ½, NE ¼, SE ¼
Sundance-15 N ½, SW ¼, SE ¼	Sundance-11 N ½, SE ¼, SW ¼	Sundance-07 N ½, SW ¼, SE ¼	Sundance-03 N ½, SE ¼, SE ¼
Sundance-16 S ½, SW ¼, SE ¼	Sundance-12 S ½, SE ¼, SW ¼	Sundance-08 S ½, SW ¼, SE ¼	Sundance-04 S ½, SE ¼, SE ¼

AMC451200

Richard Groleau
President
Noansana Consulting Inc.
Agent for Sundance Mining LLC

LOCATION NOTICE FOR PLACER MINING CLAIM

NOTICE IS HEREBY GIVEN that the Sundance-07 placer mining claim has been located by Sundance Mining LLC, who's current mailing address is 1260 E 6200S Salt Lake City, UT, 84121



The general course of this claim is East to West and is situated in Pinal County, Arizona.

The claim is 1,320 feet in length and 660 feet in width. This claim runs from the location monument on which the location notice is posted (being the northwest corner of the said claim), approximately 660 feet in a southerly direction to the south end line and 1,320 feet in a Westerly direction to the West end line.

The claim is marked by four 2"x2"x4' monuments, one at each corner of the claim.

The location monument on which this notice is posted is situated within **Section 35, Township 7 South, Range 11East**, Gila Salt River Base and Meridian, Arizona. This claim encompasses portions of the following quarter section (s), section (s), Township (s) and Range (s)

N 1/2 of the SW1/4 of the SE 1/4 of Section 35, Township 7 South, Range 11East, Gila Salt River Base and Meridian, Arizona.

The locality of this claim with reference to some natural object or permanent monument and additional information (if any) concerning its locality are as follows: NONE

DATED AND POSTED on the ground this 11th of October 2019

LOCATOR (s) Owners
Sundance Mining LLC

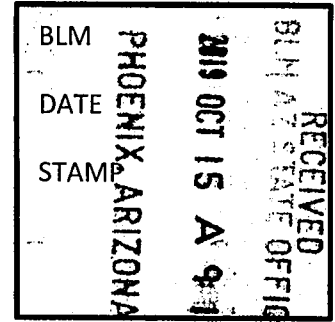
Richard Groleau
President
Noansana Consulting Inc.
Agent for Sundance Mining LLC

Section 35, Township 7S, Range 11E			
NW 1/4 Section 35, Township 7S, Range 11E		NE 1/4 Section 35, Township 7S, Range 11E	
35			
Sundance-13 N 1/2, NW 1/4, SW 1/4	Sundance-09 N 1/2, NE 1/4, SW 1/4	Sundance-05 N 1/2, NW 1/4, SE 1/4	Sundance-01 N 1/2, NE 1/4, SE 1/4
Sundance-14 S 1/2, NW 1/4, SW 1/4	Sundance-10 S 1/2, NE 1/4, SW 1/4	Sundance-06 S 1/2, NW 1/4, SE 1/4	Sundance-02 S 1/2, NE 1/4, SE 1/4
Sundance-15 N 1/2, SW 1/4, SW 1/4	Sundance-11 N 1/2, SE 1/4, SW 1/4	Sundance-07 N 1/2, SW 1/4, SE 1/4	Sundance-03 N 1/2, SE 1/4, SE 1/4
Sundance-16 S 1/2, SW 1/4, SW 1/4	Sundance-12 S 1/2, SE 1/4, SW 1/4	Sundance-08 S 1/2, SW 1/4, SE 1/4	Sundance-04 S 1/2, SE 1/4, SE 1/4

AHC457201

LOCATION NOTICE FOR PLACER MINING CLAIM

NOTICE IS HEREBY GIVEN that the Sundance-08 placer mining claim has been located by Sundance Mining LLC, who's current mailing address is 1260 E 6200S Salt Lake City, UT, 84121



The general course of this claim is East to West and is situated in Pinal County, Arizona.

The claim is 1,320 feet in length and 660 feet in width. This claim runs from the location monument on which the location notice is posted (being the northwest corner of the said claim), approximately 660 feet in a southerly direction to the south end line and 1,320 feet in a Westerly direction to the West end line.

The claim is marked by four 2"x2"x4' monuments, one at each corner of the claim.


The location monument on which this notice is posted is situated within **Section 35, Township 7 South, Range 11East**, Gila Salt River Base and Meridian, Arizona. This claim encompasses portions of the following quarter section (s), section (s), Township (s) and Range (s)

S 1/2 of the SW1/4 of the SE 1/4 of Section 35, Township 7 South, Range 11East, Gila Salt River Base and Meridian, Arizona.

The locality of this claim with reference to some natural object or permanent monument and additional information (if any) concerning its locality are as follows: NONE

DATED AND POSTED on the ground this 11th of October 2019

LOCATOR (s) Owners
Sundance Mining LLC

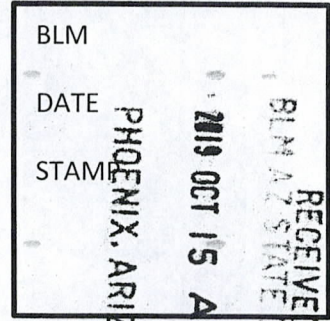

Richard Groleau
President
Noansana Consulting Inc.
Agent for Sundance Mining LLC

Section 35, Township 7S, Range 11E			
NW 1/4 Section 35, Township 7S, Range 11E		NE 1/4 Section 35, Township 7S, Range 11E	
35			
Sundance-13 N 1/2, NW 1/4, SW 1/4	Sundance-09 N 1/2, NE 1/4, SW 1/4	Sundance-05 N 1/2, NW 1/4, SE 1/4	Sundance-01 N 1/2, NE 1/4, SE 1/4
Sundance-14 S 1/2, NW 1/4, SW 1/4	Sundance-10 S 1/2, NE 1/4, SW 1/4	Sundance-06 S 1/2, NW 1/4, SE 1/4	Sundance-02 S 1/2, NE 1/4, SE 1/4
Sundance-15 N 1/2, SW 1/4, SW 1/4	Sundance-11 N 1/2, SE 1/4, SW 1/4	Sundance-07 N 1/2, SW 1/4, SE 1/4	Sundance-03 N 1/2, SE 1/4, SE 1/4
Sundance-16 S 1/2, SW 1/4, SW 1/4	Sundance-12 S 1/2, SE 1/4, SW 1/4	Sundance-08 S 1/2, SW 1/4, SE 1/4	Sundance-04 S 1/2, SE 1/4, SE 1/4

AMC451202

LOCATION NOTICE FOR PLACER MINING CLAIM

NOTICE IS HEREBY GIVEN that the Sundance-09 placer mining claim has been located by Sundance Mining LLC, who's current mailing address is 1260 E 6200S Salt Lake City, UT, 84121



The general course of this claim is East to West and is situated in Pinal County, Arizona.

The claim is 1,320 feet in length and 660 feet in width. This claim runs from the location monument on which the location notice is posted (being the northwest corner of the said claim), approximately 660 feet in a southerly direction to the south end line and 1,320 feet in a Westerly direction to the West end line.

The claim is marked by four 2"x2"x4' monuments, one at each corner of the claim.


The location monument on which this notice is posted is situated within **Section 35, Township 7 South, Range 11East**, Gila Salt River Base and Meridian, Arizona. This claim encompasses portions of the following quarter section (s), section (s), Township (s) and Range (s)

N 1/2 of the NE1/4 of the SW 1/4 of Section 35, Township 7 South, Range 11East, Gila Salt River Base and Meridian, Arizona.

The locality of this claim with reference to some natural object or permanent monument and additional information (if any) concerning its locality are as follows: NONE

DATED AND POSTED on the ground this 11th of October 2019

LOCATOR (s) Owners
Sundance Mining LLC

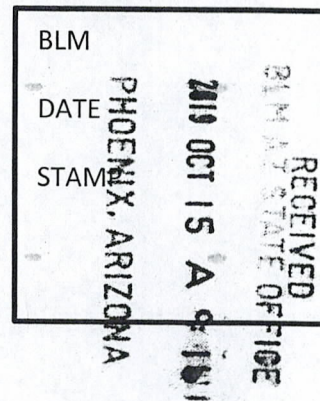

Richard Groleau
President
Noansana Consulting Inc.
Agent for Sundance Mining LLC

Section 35, Township 7S, Range 11E			
NW $\frac{1}{4}$ Section 35, Township 7S, Range 11E		NE $\frac{1}{4}$ Section 35, Township 7S, Range 11E	
		35	
Sundance-13 N $\frac{1}{2}$, NW $\frac{1}{4}$, SW $\frac{1}{4}$	Sundance-09 N $\frac{1}{2}$, NE $\frac{1}{4}$, SW $\frac{1}{4}$	Sundance-05 N $\frac{1}{2}$, NW $\frac{1}{4}$, SE $\frac{1}{4}$	Sundance-01 N $\frac{1}{2}$, NE $\frac{1}{4}$, SE $\frac{1}{4}$
Sundance-14 S $\frac{1}{2}$, NW $\frac{1}{4}$, SW $\frac{1}{4}$	Sundance-10 S $\frac{1}{2}$, NE $\frac{1}{4}$, SW $\frac{1}{4}$	Sundance-06 S $\frac{1}{2}$, NW $\frac{1}{4}$, SE $\frac{1}{4}$	Sundance-02 S $\frac{1}{2}$, NE $\frac{1}{4}$, SE $\frac{1}{4}$
Sundance-15 N $\frac{1}{2}$, SW $\frac{1}{4}$, SW $\frac{1}{4}$	Sundance-11 N $\frac{1}{2}$, SE $\frac{1}{4}$, SW $\frac{1}{4}$	Sundance-07 N $\frac{1}{2}$, SW $\frac{1}{4}$, SE $\frac{1}{4}$	Sundance-03 N $\frac{1}{2}$, SE $\frac{1}{4}$, SE $\frac{1}{4}$
Sundance-16 S $\frac{1}{2}$, SW $\frac{1}{4}$, SW $\frac{1}{4}$	Sundance-12 S $\frac{1}{2}$, SE $\frac{1}{4}$, SW $\frac{1}{4}$	Sundance-08 S $\frac{1}{2}$, SW $\frac{1}{4}$, SE $\frac{1}{4}$	Sundance-04 S $\frac{1}{2}$, SE $\frac{1}{4}$, SE $\frac{1}{4}$

AMC451203

LOCATION NOTICE FOR PLACER MINING CLAIM

NOTICE IS HEREBY GIVEN that the Sundance-10 placer mining claim has been located by Sundance Mining LLC, who's current mailing address is 1260 E 6200S Salt Lake City, UT, 84121



The general course of this claim is East to West and is situated in Pinal County, Arizona.

The claim is 1,320 feet in length and 660 feet in width. This claim runs from the location monument on which the location notice is posted (being the northwest corner of the said claim), approximately 660 feet in a southerly direction to the south end line and 1,320 feet in a Westerly direction to the West end line.

The claim is marked by four 2"x2"x4' monuments, one at each corner of the claim.


The location monument on which this notice is posted is situated within **Section 35, Township 7 South, Range 11East**, Gila Salt River Base and Meridian, Arizona. This claim encompasses portions of the following quarter section (s), section (s), Township (s) and Range (s)

S 1/2 of the NE1/4 of the SW 1/4 of Section 35, Township 7 South, Range 11East, Gila Salt River Base and Meridian, Arizona.

The locality of this claim with reference to some natural object or permanent monument and additional information (if any) concerning its locality are as follows: NONE

DATED AND POSTED on the ground this 11th of October 2019

LOCATOR (s) Owners
Sundance Mining LLC



Richard Groleau
President
Noansana Consulting Inc.
Agent for Sundance Mining LLC

Section 35, Township 7S, Range 11E			
NW $\frac{1}{4}$ Section 35, Township 7S, Range 11E		NE $\frac{1}{4}$ Section 35, Township 7S, Range 11E	
35			
Sundance-13 N $\frac{1}{2}$, NW $\frac{1}{4}$, SW $\frac{1}{4}$	Sundance-09 N $\frac{1}{2}$, NE $\frac{1}{4}$, SW $\frac{1}{4}$	Sundance-05 N $\frac{1}{2}$, NW $\frac{1}{4}$, SE $\frac{1}{4}$	Sundance-01 N $\frac{1}{2}$, NE $\frac{1}{4}$, SE $\frac{1}{4}$
Sundance-14 S $\frac{1}{2}$, NW $\frac{1}{4}$, SW $\frac{1}{4}$	Sundance-10 S $\frac{1}{2}$, NE $\frac{1}{4}$, SW $\frac{1}{4}$	Sundance-06 S $\frac{1}{2}$, NW $\frac{1}{4}$, SE $\frac{1}{4}$	Sundance-02 S $\frac{1}{2}$, NE $\frac{1}{4}$, SE $\frac{1}{4}$
Sundance-15 N $\frac{1}{2}$, SW $\frac{1}{4}$, SW $\frac{1}{4}$	Sundance-11 N $\frac{1}{2}$, SE $\frac{1}{4}$, SW $\frac{1}{4}$	Sundance-07 N $\frac{1}{2}$, SW $\frac{1}{4}$, SE $\frac{1}{4}$	Sundance-03 N $\frac{1}{2}$, SE $\frac{1}{4}$, SE $\frac{1}{4}$
Sundance-16 S $\frac{1}{2}$, SW $\frac{1}{4}$, SW $\frac{1}{4}$	Sundance-12 S $\frac{1}{2}$, SE $\frac{1}{4}$, SW $\frac{1}{4}$	Sundance-08 S $\frac{1}{2}$, SW $\frac{1}{4}$, SE $\frac{1}{4}$	Sundance-04 S $\frac{1}{2}$, SE $\frac{1}{4}$, SE $\frac{1}{4}$

AMC451204

LOCATION NOTICE FOR PLACER MINING CLAIM

NOTICE IS HEREBY GIVEN that the Sundance-11 placer mining claim has been located by Sundance Mining LLC, who's current mailing address is 1260 E 6200S Salt Lake City, UT, 84121



The general course of this claim is East to West and is situated in Pinal County, Arizona.

The claim is 1,320 feet in length and 660 feet in width. This claim runs from the location monument on which the location notice is posted (being the northwest corner of the said claim), approximately 660 feet in a southerly direction to the south end line and 1,320 feet in a Westerly direction to the West end line.

The claim is marked by four 2"x2"x4' monuments, one at each corner of the claim.


The location monument on which this notice is posted is situated within **Section 35, Township 7 South, Range 11East**, Gila Salt River Base and Meridian, Arizona. This claim encompasses portions of the following quarter section (s), section (s), Township (s) and Range (s)

N 1/2 of the NE1/4 of the SW 1/4 of Section 35, Township 7 South, Range 11East, Gila Salt River Base and Meridian, Arizona.

The locality of this claim with reference to some natural object or permanent monument and additional information (if any) concerning its locality are as follows: NONE

DATED AND POSTED on the ground this 11th of October 2019

LOCATOR (s) Owners
Sundance Mining LLC



Richard Groleau
President
Noansana Consulting Inc.
Agent for Sundance Mining LLC

Section 35, Township 7S, Range 11E			
NW ¼ Section 35, Township 7S, Range 11E		NE ¼ Section 35, Township 7S, Range 11E	
		35	
Sundance-13 N ½, NW ¼, SW ¼	Sundance-09 N ½, NE ¼, SW ¼	Sundance-05 N ½, NW ¼, SE ¼	Sundance-01 N ½, NE ¼, SE ¼
Sundance-14 S ½, NW ¼, SW ¼	Sundance-10 S ½, NE ¼, SW ¼	Sundance-06 S ½, NW ¼, SE ¼	Sundance-02 S ½, NE ¼, SE ¼
Sundance-15 N ½, SW ¼, SW ¼	Sundance-11 N ½, SE ¼, SW ¼	Sundance-07 N ½, SW ¼, SE ¼	Sundance-03 N ½, SE ¼, SE ¼
Sundance-16 S ½, SW ¼, SW ¼	Sundance-12 S ½, SE ¼, SW ¼	Sundance-08 S ½, SW ¼, SE ¼	Sundance-04 S ½, SE ¼, SE ¼

AMC451209

LOCATION NOTICE FOR PLACER MINING CLAIM

NOTICE IS HEREBY GIVEN that the Sundance-12 placer mining claim has been located by Sundance Mining LLC, who's current mailing address is 1260 E 6200S Salt Lake City, UT, 84121



The general course of this claim is East to West and is situated in Pinal County, Arizona.

The claim is 1,320 feet in length and 660 feet in width. This claim runs from the location monument on which the location notice is posted (being the northwest corner of the said claim), approximately 660 feet in a southerly direction to the south end line and 1,320 feet in a Westerly direction to the West end line.

The claim is marked by four 2"x2"x4' monuments, one at each corner of the claim.


The location monument on which this notice is posted is situated within **Section 35, Township 7 South, Range 11East**, Gila Salt River Base and Meridian, Arizona. This claim encompasses portions of the following quarter section (s), section (s), Township (s) and Range (s)

S 1/2 of the SE1/4 of the SW 1/4 of Section 35, Township 7 South, Range 11East, Gila Salt River Base and Meridian, Arizona.

The locality of this claim with reference to some natural object or permanent monument and additional information (if any) concerning its locality are as follows: NONE

DATED AND POSTED on the ground this 11th of October 2019

LOCATOR (s) Owners
Sundance Mining LLC



Richard Groleau
President
Noansana Consulting Inc.
Agent for Sundance Mining LLC

<p align="center">Section 35, Township 7S, Range 11E</p> <p align="center">NW ¼ Section 35, Township 7S, Range 11E</p>		<p align="center">NE ¼ Section 35, Township 7S, Range 11E</p>	
Sundance-13 N ½, NW ¼, SW ¼	Sundance-09 N ½, NE ¼, SW ¼	Sundance-05 N ½, NW ¼, SE ¼	Sundance-01 N ½, NE ¼, SE ¼
Sundance-14 S ½, NW ¼, SW ¼	Sundance-10 S ½, NE ¼, SW ¼	Sundance-06 S ½, NW ¼, SE ¼	Sundance-02 S ½, NE ¼, SE ¼
Sundance-15 N ½, SW ¼, SW ¼	Sundance-11 N ½, SE ¼, SW ¼	Sundance-07 N ½, SW ¼, SE ¼	Sundance-03 N ½, SE ¼, SE ¼
Sundance-16 S ½, SW ¼, SW ¼	Sundance-12 S ½, SE ¼, SW ¼	Sundance-08 S ½, SW ¼, SE ¼	Sundance-04 S ½, SE ¼, SE ¼

AMC451206

LOCATION NOTICE FOR PLACER MINING CLAIM

NOTICE IS HEREBY GIVEN that the Sundance-13 placer mining claim has been located by Sundance Mining LLC, who's current mailing address is 1260 E 6200S Salt Lake City, UT, 84121



The general course of this claim is East to West and is situated in Pinal County, Arizona.

The claim is 1,320 feet in length and 660 feet in width. This claim runs from the location monument on which the location notice is posted (being the northwest corner of the said claim), approximately 660 feet in a southerly direction to the south end line and 1,320 feet in a Westerly direction to the West end line.

The claim is marked by four 2"x2"x4' monuments, one at each corner of the claim.


The location monument on which this notice is posted is situated within Section 35, Township 7 South, Range 11East, Gila Salt River Base and Meridian, Arizona. This claim encompasses portions of the following quarter section (s), section (s), Township (s) and Range (s)

N 1/2 of the NW1/4 of the SW 1/4 of Section 35, Township 7 South, Range 11East, Gila Salt River Base and Meridian, Arizona.

The locality of this claim with reference to some natural object or permanent monument and additional information (if any) concerning its locality are as follows: NONE

DATED AND POSTED on the ground this 11th of October 2019

LOCATOR (s) Owners
Sundance Mining LLC

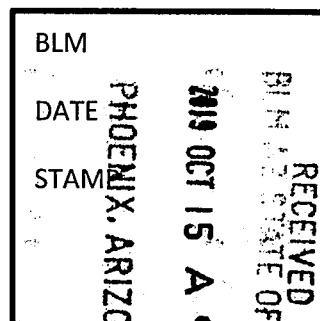

Richard Groleau
President
Noansana Consulting Inc.
Agent for Sundance Mining LLC

Section 35, Township 7S, Range 11E			
NW 1/4 Section 35, Township 7S, Range 11E		NE 1/4 Section 35, Township 7S, Range 11E	
35			
Sundance-13 N 1/2, NW 1/4, SW 1/4	Sundance-09 N 1/2, NE 1/4, SW 1/4	Sundance-05 N 1/2, NW 1/4, SE 1/4	Sundance-01 N 1/2, NE 1/4, SE 1/4
Sundance-14 S 1/2, NW 1/4, SW 1/4	Sundance-10 S 1/2, NE 1/4, SW 1/4	Sundance-06 S 1/2, NW 1/4, SE 1/4	Sundance-02 S 1/2, NE 1/4, SE 1/4
Sundance-15 N 1/2, SW 1/4, SW 1/4	Sundance-11 N 1/2, SE 1/4, SW 1/4	Sundance-07 N 1/2, SW 1/4, SE 1/4	Sundance-03 N 1/2, SE 1/4, SE 1/4
Sundance-16 S 1/2, SW 1/4, SW 1/4	Sundance-12 S 1/2, SE 1/4, SW 1/4	Sundance-08 S 1/2, SW 1/4, SE 1/4	Sundance-04 S 1/2, SE 1/4, SE 1/4

AMC457207

LOCATION NOTICE FOR PLACER MINING CLAIM

NOTICE IS HEREBY GIVEN that the Sundance-14 placer mining claim has been located by Sundance Mining LLC, who's current mailing address is 1260 E 6200S Salt Lake City, UT, 84121



The general course of this claim is East to West and is situated in Pinal County, Arizona.

The claim is 1,320 feet in length and 660 feet in width. This claim runs from the location monument on which the location notice is posted (being the northwest corner of the said claim), approximately 660 feet in a southerly direction to the south end line and 1,320 feet in a Westerly direction to the West end line.

The claim is marked by four 2"x2"x4' monuments, one at each corner of the claim.


The location monument on which this notice is posted is situated within Section 35, Township 7 South, Range 11East, Gila Salt River Base and Meridian, Arizona. This claim encompasses portions of the following quarter section (s), section (s), Township (s) and Range (s)

S 1/2 of the NW1/4 of the SW 1/4 of Section 35, Township 7 South, Range 11East, Gila Salt River Base and Meridian, Arizona.

The locality of this claim with reference to some natural object or permanent monument and additional information (if any) concerning its locality are as follows: NONE

DATED AND POSTED on the ground this 11th of October 2019

LOCATOR (s) Owners
Sundance Mining LLC

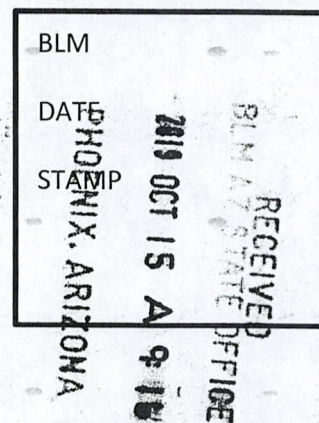

Richard Groleau
President
Noansana Consulting Inc.
Agent for Sundance Mining LLC

Section 35, Township 7S, Range 11E			
NW ¼ Section 35, Township 7S, Range 11E		NE ¼ Section 35, Township 7S, Range 11E	
35			
Sundance-13 N ½, NW ¼, SW ¼	Sundance-09 N ½, NE ¼, SW ¼	Sundance-05 N ½, NW ¼, SE ¼	Sundance-01 N ½, NE ¼, SE ¼
Sundance-14 S ½, NW ¼, SW ¼	Sundance-10 S ½, NE ¼, SW ¼	Sundance-06 S ½, NW ¼, SE ¼	Sundance-02 S ½, NE ¼, SE ¼
Sundance-15 N ½, SW ¼, SW ¼	Sundance-11 N ½, SE ¼, SW ¼	Sundance-07 N ½, SW ¼, SE ¼	Sundance-03 N ½, SE ¼, SE ¼
Sundance-16 S ½, SW ¼, SW ¼	Sundance-12 S ½, SE ¼, SW ¼	Sundance-08 S ½, SW ¼, SE ¼	Sundance-04 S ½, SE ¼, SE ¼

AN0451208

LOCATION NOTICE FOR PLACER MINING CLAIM

NOTICE IS HEREBY GIVEN that the Sundance-15 placer mining claim has been located by Sundance Mining LLC, who's current mailing address is 1260 E 6200S Salt Lake City, UT, 84121



The general course of this claim is East to West and is situated in Pinal County, Arizona.

The claim is 1,320 feet in length and 660 feet in width. This claim runs from the location monument on which the location notice is posted (being the northwest corner of the said claim), approximately 660 feet in a southerly direction to the south end line and 1,320 feet in a Westerly direction to the West end line.

The claim is marked by four 2"x2"x4' monuments, one at each corner of the claim.

The location monument on which this notice is posted is situated within **Section 35, Township 7 South, Range 11East**, Gila Salt River Base and Meridian, Arizona. This claim encompasses portions of the following quarter section (s), section (s), Township (s) and Range (s)


N 1/2 of the SW1/4 of the SW 1/4 of Section 35, Township 7 South, Range 11East, Gila Salt River Base and Meridian, Arizona.

The locality of this claim with reference to some natural object or permanent monument and additional information (if any) concerning its locality are as follows: NONE

DATED AND POSTED on the ground this 11th of October 2019

LOCATOR (s) Owners
Sundance Mining LLC


Section 35, Township 7S, Range 11E			
NW ¼ Section 35, Township 7S, Range 11E		NE ¼ Section 35, Township 7S, Range 11E	
		35	
Sundance-13 N ½, NW ¼, SW ¼	Sundance-09 N ½, NE ¼, SW ¼	Sundance-05 N ½, NW ¼, SE ¼	Sundance-01 N ½, NE ¼, SE ¼
Sundance-14 S ½, NW ¼, SW ¼	Sundance-10 S ½, NE ¼, SW ¼	Sundance-06 S ½, NW ¼, SE ¼	Sundance-02 S ½, NE ¼, SE ¼
Sundance-15 N ½, SW ¼, SW ¼	Sundance-11 N ½, SE ¼, SW ¼	Sundance-07 N ½, SW ¼, SE ¼	Sundance-03 N ½, SE ¼, SE ¼
Sundance-16 S ½, SW ¼, SW ¼	Sundance-12 S ½, SE ¼, SW ¼	Sundance-08 S ½, SW ¼, SE ¼	Sundance-04 S ½, SE ¼, SE ¼


Richard Groleau
President
Noansana Consulting Inc.
Agent for Sundance Mining LLC

AMC451209

LOCATION NOTICE FOR PLACER MINING CLAIM

NOTICE IS HEREBY GIVEN that the Sundance-16 placer mining claim has been located by Sundance Mining LLC, who's current mailing address is 1260 E 6200S Salt Lake City, UT, 84121



The general course of this claim is East to West and is situated in Pinal County, Arizona.

The claim is 1,320 feet in length and 660 feet in width. This claim runs from the location monument on which the location notice is posted (being the northwest corner of the said claim), approximately 660 feet in a southerly direction to the south end line and 1,320 feet in a Westerly direction to the West end line.

The claim is marked by four 2"x2"x4' monuments, one at each corner of the claim.

The location monument on which this notice is posted is situated within **Section 35, Township 7 South, Range 11East**, Gila Salt River Base and Meridian, Arizona. This claim encompasses portions of the following quarter section (s), section (s), Township (s) and Range (s)


S 1/2 of the SW1/4 of the SW 1/4 of Section 35, Township 7 South, Range 11East, Gila Salt River Base and Meridian, Arizona.

The locality of this claim with reference to some natural object or permanent monument and additional information (if any) concerning its locality are as follows: NONE

DATED AND POSTED on the ground this 11th of October 2019

LOCATOR (s) Owners
Sundance Mining LLC


Section 35, Township 7S, Range 11E			
NW $\frac{1}{4}$ Section 35, Township 7S, Range 11E		NE $\frac{1}{4}$ Section 35, Township 7S, Range 11E	
35			
Sundance-13 N $\frac{1}{2}$, NW $\frac{1}{4}$, SW $\frac{1}{4}$	Sundance-09 N $\frac{1}{2}$, NE $\frac{1}{4}$, SW $\frac{1}{4}$	Sundance-05 N $\frac{1}{2}$, NW $\frac{1}{4}$, SE $\frac{1}{4}$	Sundance-01 N $\frac{1}{2}$, NE $\frac{1}{4}$, SE $\frac{1}{4}$
Sundance-14 S $\frac{1}{2}$, NW $\frac{1}{4}$, SW $\frac{1}{4}$	Sundance-10 S $\frac{1}{2}$, NE $\frac{1}{4}$, SW $\frac{1}{4}$	Sundance-06 S $\frac{1}{2}$, NW $\frac{1}{4}$, SE $\frac{1}{4}$	Sundance-02 S $\frac{1}{2}$, NE $\frac{1}{4}$, SE $\frac{1}{4}$
Sundance-15 N $\frac{1}{2}$, SW $\frac{1}{4}$, SW $\frac{1}{4}$	Sundance-11 N $\frac{1}{2}$, SE $\frac{1}{4}$, SW $\frac{1}{4}$	Sundance-07 N $\frac{1}{2}$, SW $\frac{1}{4}$, SE $\frac{1}{4}$	Sundance-03 N $\frac{1}{2}$, SE $\frac{1}{4}$, SE $\frac{1}{4}$
Sundance-16 S $\frac{1}{2}$, SW $\frac{1}{4}$, SW $\frac{1}{4}$	Sundance-12 S $\frac{1}{2}$, SE $\frac{1}{4}$, SW $\frac{1}{4}$	Sundance-08 S $\frac{1}{2}$, SW $\frac{1}{4}$, SE $\frac{1}{4}$	Sundance-04 S $\frac{1}{2}$, SE $\frac{1}{4}$, SE $\frac{1}{4}$


Richard Groleau
President
Noansana Consulting Inc.
Agent for Sundance Mining LLC

AN0457210

LOCATION NOTICE FOR PLACER MINING CLAIM

NOTICE IS HEREBY GIVEN that the Kelso 3-01 placer mining claim has been located by Sundance Mining LLC, who's current mailing address is 1260 E 6200S Salt Lake City, UT, 84121



The general course of this claim is East to West and is situated in Pinal County, Arizona.

The claim is 1,320 feet in length and 660 feet in width. This claim runs from the location monument on which the location notice is posted (being the northwest corner of the said claim), approximately 660 feet in a southerly direction to the south end line and 1,320 feet in a Westerly direction to the West end line.

The claim is marked by four 2"x2"x4' monuments, one at each corner of the claim.

The location monument on which this notice is posted is situated within Section 1, Township 8 South, Range 11East, Gila Salt River Base and Meridian, Arizona. This claim encompasses portions of the following quarter section (s), section (s), Township (s) and Range (s)

N 1/2 of the NE1/4 of the NW 1/4 of Section 1, Township 8 South, Range 11East, Gila Salt River Base and Meridian, Arizona.


The locality of this claim with reference to some natural object or permanent monument and additional information (if any) concerning its locality are as follows: NONE

DATED AND POSTED on the ground this 11th of October 2019

Section 1, Township 8S, Range 11E

LOCATOR (s) Owners
Sundance Mining LLC

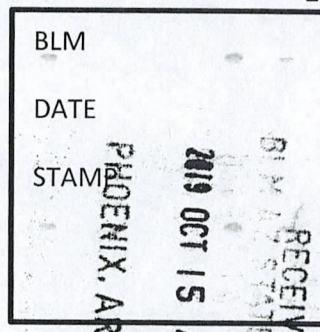
Kelso 3-05 N 1/2, NW 1/4, NW 1/4	Kelso 3-01 N 1/2, NE 1/4, NW 1/4		
Kelso 3-06 S 1/2, NW 1/4, NW 1/4	Kelso 3-02 S 1/2, NE 1/4, NW 1/4		
	Kelso 3-03 N 1/2, SE 1/4, NW 1/4		


Richard Groleau
President
Noansana Consulting Inc.
Agent for Sundance Mining LLC

AMC457211

LOCATION NOTICE FOR PLACER MINING CLAIM

NOTICE IS HEREBY GIVEN that the Kelso 3-02 placer mining claim has been located by Sundance Mining LLC, who's current mailing address is 1260 E 6200S Salt Lake City, UT, 84121



The general course of this claim is East to West and is situated in Pinal County, Arizona.

The claim is 1,320 feet in length and 660 feet in width. This claim runs from the location monument on which the location notice is posted (being the northwest corner of the said claim), approximately 660 feet in a southerly direction to the south end line and 1,320 feet in a Westerly direction to the West end line.

The claim is marked by four 2"x2"x4' monuments, one at each corner of the claim.

The location monument on which this notice is posted is situated within **Section 1, Township 8 South, Range 11East**, Gila Salt River Base and Meridian, Arizona. This claim encompasses portions of the following quarter section (s), section (s), Township (s) and Range (s)

S 1/2 of the NE1/4 of the NW 1/4 of Section 1, Township 8 South, Range 11East, Gila Salt River Base and Meridian, Arizona.


The locality of this claim with reference to some natural object or permanent monument and additional information (if any) concerning its locality are as follows: NONE

DATED AND POSTED on the ground this 11th of October 2019

LOCATOR (s) Owners
Sundance Mining LLC

Section 1, Township 8S, Range 11E


Kelso 3-05 N 1/2, NW 1/4, NW 1/4	Kelso 3-01 N 1/2, NE 1/4, NW 1/4		
Kelso 3-06 S 1/2, NW 1/4, NW 1/4	Kelso 3-02 S 1/2, NE 1/4, NW 1/4		
	Kelso 3-03 N 1/2, SE 1/4, NW 1/4		


Richard Groleau
President
Noansana Consulting Inc.
Agent for Sundance Mining LLC

ANC457212

LOCATION NOTICE FOR PLACER MINING CLAIM

NOTICE IS HEREBY GIVEN that the Kelso 3-03 placer mining claim has been located by Sundance Mining LLC, who's current mailing address is 1260 E 6200S Salt Lake City, UT, 84121



The general course of this claim is East to West and is situated in Pinal County, Arizona.

The claim is 1,320 feet in length and 660 feet in width. This claim runs from the location monument on which the location notice is posted (being the northwest corner of the said claim), approximately 660 feet in a southerly direction to the south end line and 1,320 feet in a Westerly direction to the West end line.

The claim is marked by four 2"x2"x4' monuments, one at each corner of the claim.

The location monument on which this notice is posted is situated within Section 1, Township 8 South, Range 11East, Gila Salt River Base and Meridian, Arizona. This claim encompasses portions of the following quarter section (s), section (s), Township (s) and Range (s)

N 1/2 of the SE1/4 of the NW 1/4 of Section 1, Township 8 South, Range 11East, Gila Salt River Base and Meridian, Arizona.

The locality of this claim with reference to some natural object or permanent monument and additional information (if any) concerning its locality are as follows: NONE

DATED AND POSTED on the ground this 11th of October 2019

LOCATOR (s) Owners
Sundance Mining LLC

Section 1, Township 8S, Range 11E


Kelso 3-05 N 1/2, NW 1/4, NW 1/4	Kelso 3-01 N 1/2, NE 1/4, NW 1/4		
Kelso 3-06 S 1/2, NW 1/4, NW 1/4	Kelso 3-02 S 1/2, NE 1/4, NW 1/4		
	Kelso 3-03 N 1/2, SE 1/4, NW 1/4		

Richard Groleau
President
Noansana Consulting Inc.
Agent for Sundance Mining LLC

ANC457213

LOCATION NOTICE FOR PLACER MINING CLAIM

NOTICE IS HEREBY GIVEN that the Kelso 3-05 placer mining claim has been located by Sundance Mining LLC, who's current mailing address is 1260 E 6200S Salt Lake City, UT, 84121



The general course of this claim is East to West and is situated in Pinal County, Arizona.

The claim is 1,320 feet in length and 660 feet in width. This claim runs from the location monument on which the location notice is posted (being the northwest corner of the said claim), approximately 660 feet in a southerly direction to the south end line and 1,320 feet in a Westerly direction to the West end line.

The claim is marked by four 2"x2"x4' monuments, one at each corner of the claim.

The location monument on which this notice is posted is situated within **Section 1, Township 8 South, Range 11East**, Gila Salt River Base and Meridian, Arizona. This claim encompasses portions of the following quarter section (s), section (s), Township (s) and Range (s)

N 1/2 of the NW1/4 of the NW 1/4 of Section 1, Township 8 South, Range 11East, Gila Salt River Base and Meridian, Arizona.


The locality of this claim with reference to some natural object or permanent monument and additional information (if any) concerning its locality are as follows: NONE

DATED AND POSTED on the ground this 11th of October 2019

Section 1, Township 8S, Range 11E

LOCATOR (s) Owners
Sundance Mining LLC

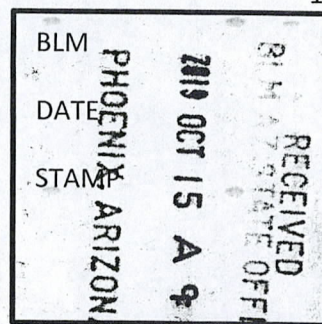
Kelso 3-05 N 1/2, NW 1/4, NW 1/4	Kelso 3-01 N 1/2, NE 1/4, NW 1/4		
Kelso 3-06 S 1/2, NW 1/4, NW 1/4	Kelso 3-02 S 1/2, NE 1/4, NW 1/4		
	Kelso 3-03 N 1/2, SE 1/4, NW 1/4		


Richard Groleau
President
Noansana Consulting Inc.
Agent for Sundance Mining LLC

AMC457214

LOCATION NOTICE FOR PLACER MINING CLAIM

NOTICE IS HEREBY GIVEN that the Kelso 3-06 placer mining claim has been located by Sundance Mining LLC, who's current mailing address is 1260 E 6200S Salt Lake City, UT, 84121



The general course of this claim is East to West and is situated in Pinal County, Arizona.

The claim is 1,320 feet in length and 660 feet in width. This claim runs from the location monument on which the location notice is posted (being the northwest corner of the said claim), approximately 660 feet in a southerly direction to the south end line and 1,320 feet in a Westerly direction to the West end line.

The claim is marked by four 2"x2"x4' monuments, one at each corner of the claim.

The location monument on which this notice is posted is situated within **Section 1, Township 8 South, Range 11East**, Gila Salt River Base and Meridian, Arizona. This claim encompasses portions of the following quarter section (s), section (s), Township (s) and Range (s)

S 1/2 of the NW1/4 of the NW 1/4 of Section 1, Township 8 South, Range 11East, Gila Salt River Base and Meridian, Arizona.


The locality of this claim with reference to some natural object or permanent monument and additional information (if any) concerning its locality are as follows: NONE

DATED AND POSTED on the ground this 11th of October 2019

Section 1, Township 8S, Range 11E

LOCATOR (s) Owners
Sundance Mining LLC

Kelso 3-05 N 1/2, NW 1/4, NW 1/4	Kelso 3-01 N 1/2, NE 1/4, NW 1/4		
Kelso 3-06 S 1/2, NW 1/4, NW 1/4	Kelso 3-02 S 1/2, NE 1/4, NW 1/4		
	Kelso 3-03 N 1/2, SE 1/4, NW 1/4		


Richard Groleau
President
Noansana Consulting Inc.
Agent for Sundance Mining LLC

AMC457215



LR2000 Internal

CR Geographic Report with Land

Download User Guide (pdf)

Purpose: This report produces a geographic listing of case information based on retrieval by Meridian/Township/Range. This report format will display the case type, case disposition, meridian, township, range, section, survey type, survey number, surface management agency, pending actions, serial number, and total case acres.

To refresh the query, do a **Ctrl-R**. It resets the page and clears any criteria fields that may have entries.



No Results

The specified criteria didn't result in any data. This is often caused by applying filters and/or selection steps that are too restrictive or that contain incorrect values. Please check your analysis filters and selection steps, and try again. The filters or selection steps currently being applied are shown below.

Filters

Disposition is equal to **AUTHORIZED, CANCELLED, EXPIRED, PENDING, REJECTED, RELINQUISHED, WITHDRAWN**

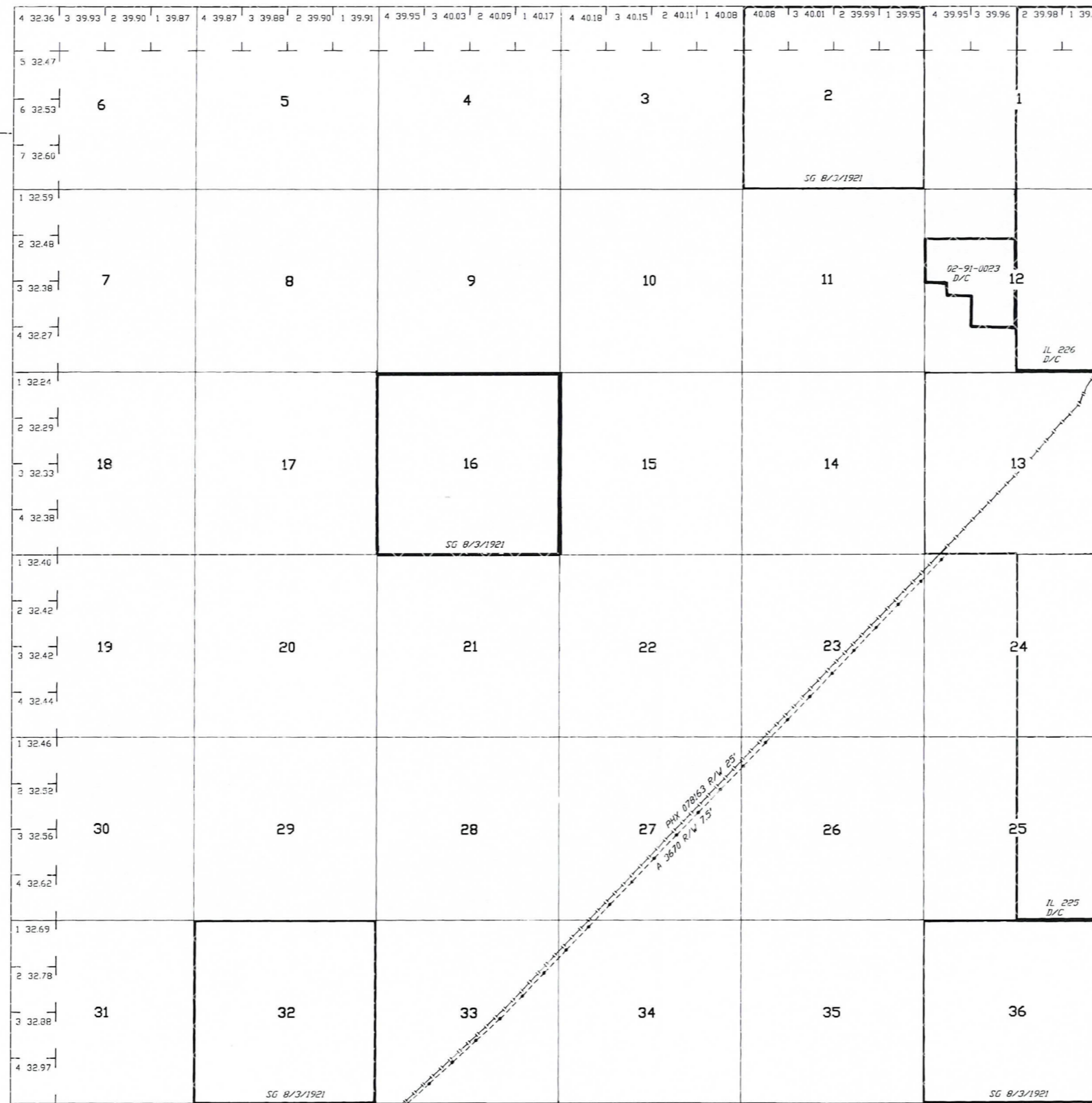
and Meridian Township Range Section is equal to **0070S 0110E 035, 0080S 0110E 001**

and Admin State is equal to **AZ**

TOWNSHIP 8 SOUTH RANGE 11 EAST OF THE GILA AND SALT RIVER MERIDIAN, ARIZONA

STATUS OF PUBLIC DOMAIN
LAND AND MINERAL TITLES

PINAL COUNTY



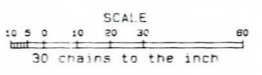
INDEX TO SEGREGATED TRACTS

RESURVEY TRACT NO	ORIGINAL SURVEY		
	T	R	SEC

FOR ORDERS EFFECTING DISPOSAL OR USE OF UNIDENTIFIED LANDS WITHDRAWN FOR CLASSIFICATION, MINERALS, WATER AND/OR OTHER PUBLIC PURPOSES, REFER TO INDEX OF MISCELLANEOUS DOCUMENTS.

DIST NO 4

CURRENT TO	BY



WARNING STATEMENT
This plat is the Bureau's Record of Title, and should be used only as a graphic display of the township survey data. Records hereon do not reflect title changes which may have been effected by lateral movements of rivers or other bodies of water. Refer to the cadastral surveys for official survey information.

Lat. 32° 41'02" N
Long. 111° 09'08" W

T. 8 S
R. 11 E